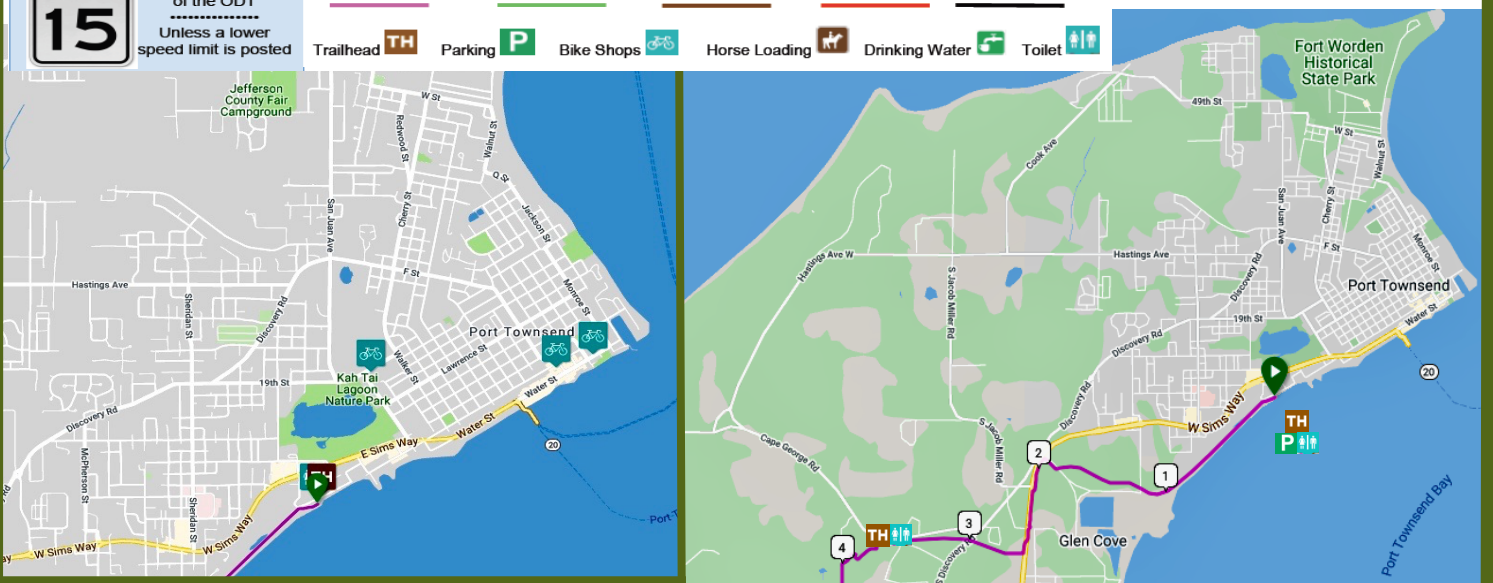


SPEED LIMIT 15

Maximum speed limit on all separated portions of the ODT
Unless a lower speed limit is posted

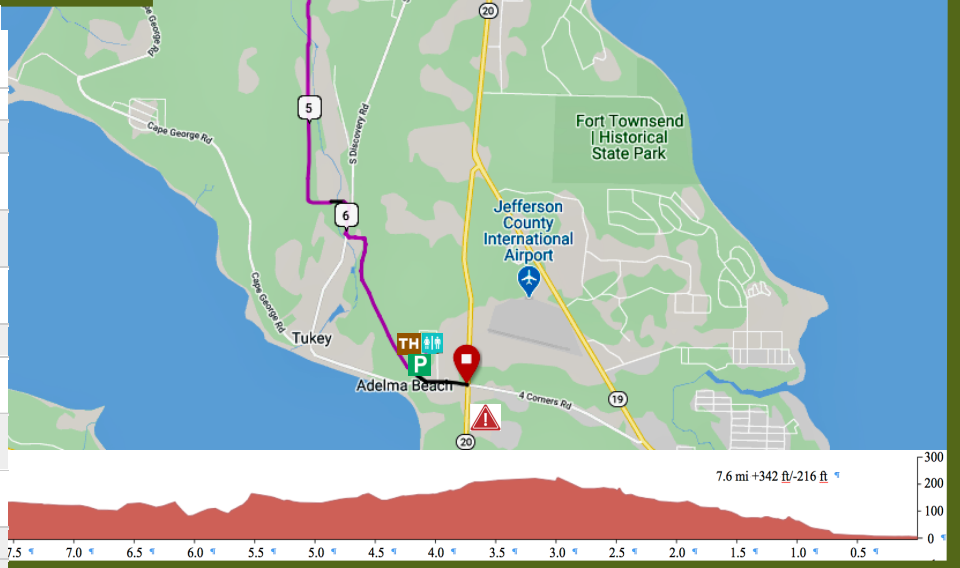
Separated ODT Trail Hard Packed Fine Gravel Separated ODT Trail Paved Separated ODT Trail Gravel Shared Road Highway Shared Road Low Traffic

Trailhead **TH** Parking **P** Bike Shops Horse Loading Drinking Water Toilet

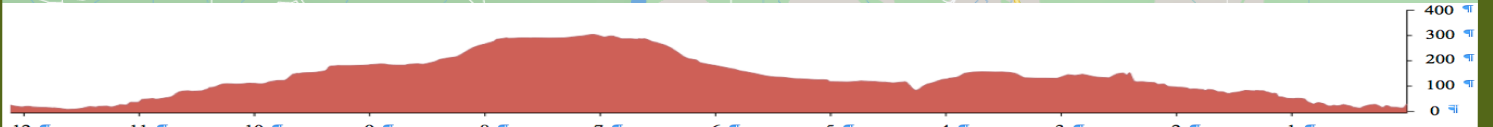


ODT East-Larry Scott Section Cue Sheet 7.6 Miles

→	Rt	Port Townsend Boat Yard TH (Haines Place & HWY 20/ W. Sims Way)	0.0
1.2	←	Str8 Cross Thomas Street	1.2
0.6	↑	Str8 Cross Mill Road	1.8
0.8	→	Rt & Left Right after Mill Rd, Left @ HWY 20 to HWY 20 Underpass	2.6
0.5	→	Rt & Str8 Right after HWY 20 Undepass by Reynolds Rd to Discovery Rd Underpass	3.1
0.7	←	Str8 Discovery Rd Underpass to Cape George Trailhead	3.8
0.4	→	Str8 Cape George TH to S. Edwards Road	4.2
1.5	→	Str8 S. Edwards Rd by Green Way to Douglas Way	5.7
0.3	↑	Left Douglas Way to S. Discovery Rd Crossing	7.2
0.1	←	Left S. Discovery Rd Crossing to Milo Curry Trailhead	7.3
0.3	←	Left S. Discovery Rd to Hwy 20	7.6



- WA20 WARNING:** While the PTC works on a future ODT option, there are two possible alternatives to bypass this dangerous section of Hwy 20:
- WA20 WARNING:** The 6-mile section of Washington State Hwy 20 between Four Corners and Discovery Bay is heavily traveled by automobiles and trucks. There are places that are narrow with no shoulder. Ride Jefferson County transit route 8 between Four Corners and Discovery Bay. The bus has a two bicycle transport capability and has a stops at the Four Corners Park and Ride and Discovery Bay. Here is a link to the schedule. https://jeffersontransit.com/reduced_service_schedule_03302020/#8seguim
 - At the Four Corners Road/HWY 20 Intersection, cross Hwy 20 (1.3 mi), turn right onto Hwy 19 (Rhody Drive)(4.1 mi), Turn Right onto Center Drive (6.8 mi), Turn Right onto Hwy 104 (4.6 mi), Turn Right (North) onto Hwy 101 (2.7 mi) to connect to the next separated ODT trail section in Discovery Bay. This route is approximately 19 miles.



0.0	→	Rt	Rt from HWY 101 onto separated trail - then immediate Left	0.0
0.6	→	Rt	Rt onto Old Gardiner Rd	0.6
1.8	←	Left	Left onto Broders Rd	2.4
0	→	Rt	Turn Rt onto HWY 101 Caution: High Auto Traffic Area	2.4
1.6	→	Rt	Rt onto Old Gardiner Rd	4.0
2.6	↑	Str8	Remain on Old Gardiner as it rejoins HWY 101	6.6
0.1	→	Rt	Turn Rt on Old Gardiner	6.7
1.1	↑	Str8	Onto the North Shoulder of 101 W	7.8
0.1	→	Rt	Rt onto Diamond Pt Rd-Left to Trailhead	7.9
0.9	↑	Str8	Onto East Michigan School Rd	8.8
0.2	←	Left	Onto Pierce Rd & Rt onto Separated Dirt Trail - Single Track	9.0
0.3	→	Rt	Rt onto Old Blyn Hwy extension	9.3
0.3	→	Rt	Rt onto Old Blyn Hwy	9.6
0.8	←	Left	Left on Blyn Rd for 200 Feet	10.4
0.0	→	Rt	Rt onto a separated Trail	10.4
1.1	←	Left	Left onto Old Blyn HWY	11.5
0.2	←	Left	Onto Separated Trail	11.7
0.4	↑	Str8	Section Ends at Corriea Rd Go to East Central Map Next	12.1

